

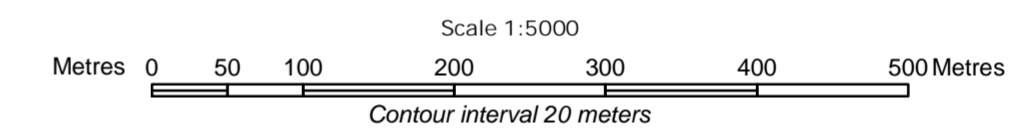
TOPOGRAPHIC BASE MAP OF BIDUR MUNICIPALITY

Legend

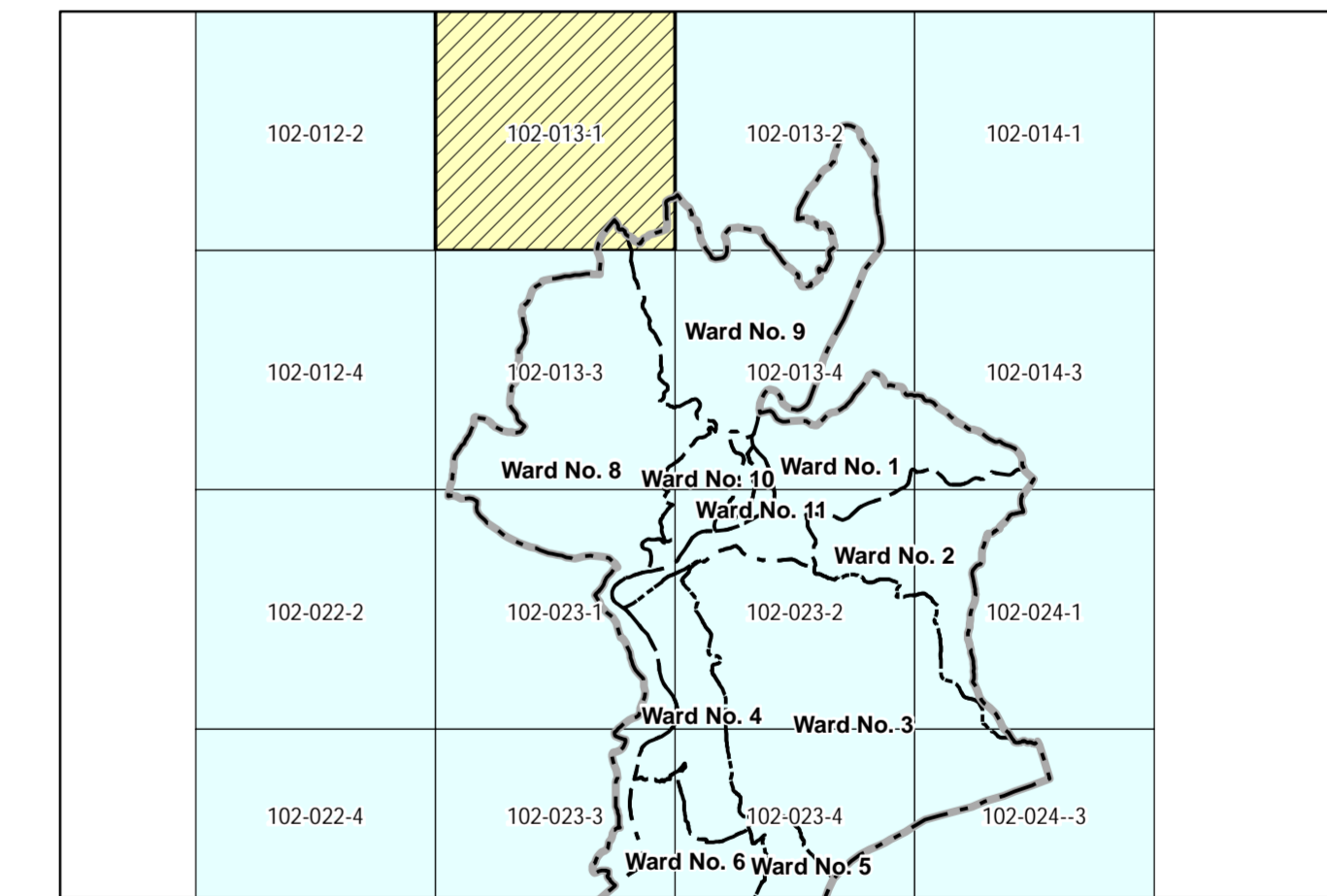
Administrative	Topographic Features
Municipality boundary	Index contour
Ward boundary	Intermediate contour
Urban boundary	Spot height
Ward Number	
Place Name	
	Control Points
	Trangulation point
	Bench mark
Landuse	Buildings
Cultivation, Forest	Buildings
Plantation, Shrub, Orchard	School/College
Barrenland, Built-up	Temple, Monastery
	Mosque, Church
	Cemetery, Crematory
	Factory, Mining site
	Chautara, Tower
	Monument, Govt. Office
	Police station, Post office
	Bus park, Petrol pump
	Hospital, Health post
	Public Toilet, Poultry Farm
Road Network	Utility Infrastructure
Highway with bridge (Pitched)	Hightension line
Highway (Gravelled)	Transformer, Pylon
District Road with bridge (Pitched)	Local Electric pole
District Road (Gravelled)	Telephone cabinet
District Road (Earthen)	Telephone exchange
Other Road with bridge (Pitched)	Telephone pole
Other Road (Gravelled)	Water tank, Well, Spring
Other Road (Earthen)	Tap, Dam
Other Road Stone Paved	
Main trail with bridge	
Foot trail with bridge	
Causeway	
Tunnel	
Ford	
Hydrography	
Lake	
Stream, River	
Canal, Aqueduct	
Sand, Flow Direction	

Horizontal Datum

Spheriod : Everest 1830
 Projection : Modified Universal Transverse Mercator
 Origin : Longitude 84° East, Latitude 0° North
 False Co-ordinates of Origin : 500 000 m Easting
 Scale Factor at Central Meridian : 0.9999



Sheet Index



Map History

This base map has been prepared from 1:15,000 scale aerial photographs of 1999 and updated from field verification in November 2007-January 2008. Ground verification has been carried out for the collection of geographical names, place names, government/private institutions, government/private buildings etc. Utility infrastructures such as electricity, telephone, sewerage and water supply were incorporated from information collected from concerned authorities and field data.

The map and associated data are owned by DUDBC/UEIP and Bidur Municipality. Unauthorized publication and use is liable to penalty.




Government of Nepal
 Ministry of Physical Planning and Works
 Department of Urban Development and Building Construction
 Urban and Environmental Improvement Project



Bidur Municipality
 Bidur, Nuwakot

Prepared by



ERM (P) Ltd
 (Environment & Resource Management Consultant)
 New Baneswor, Kathmandu Nepal
 P.O. Box: 12419, Kathmandu
 Tel: 977 01 4483064, 445863, Fax 977 01 4483064
 Email: safe@erm.wlnk.com.np, http://www.ermnepal.com